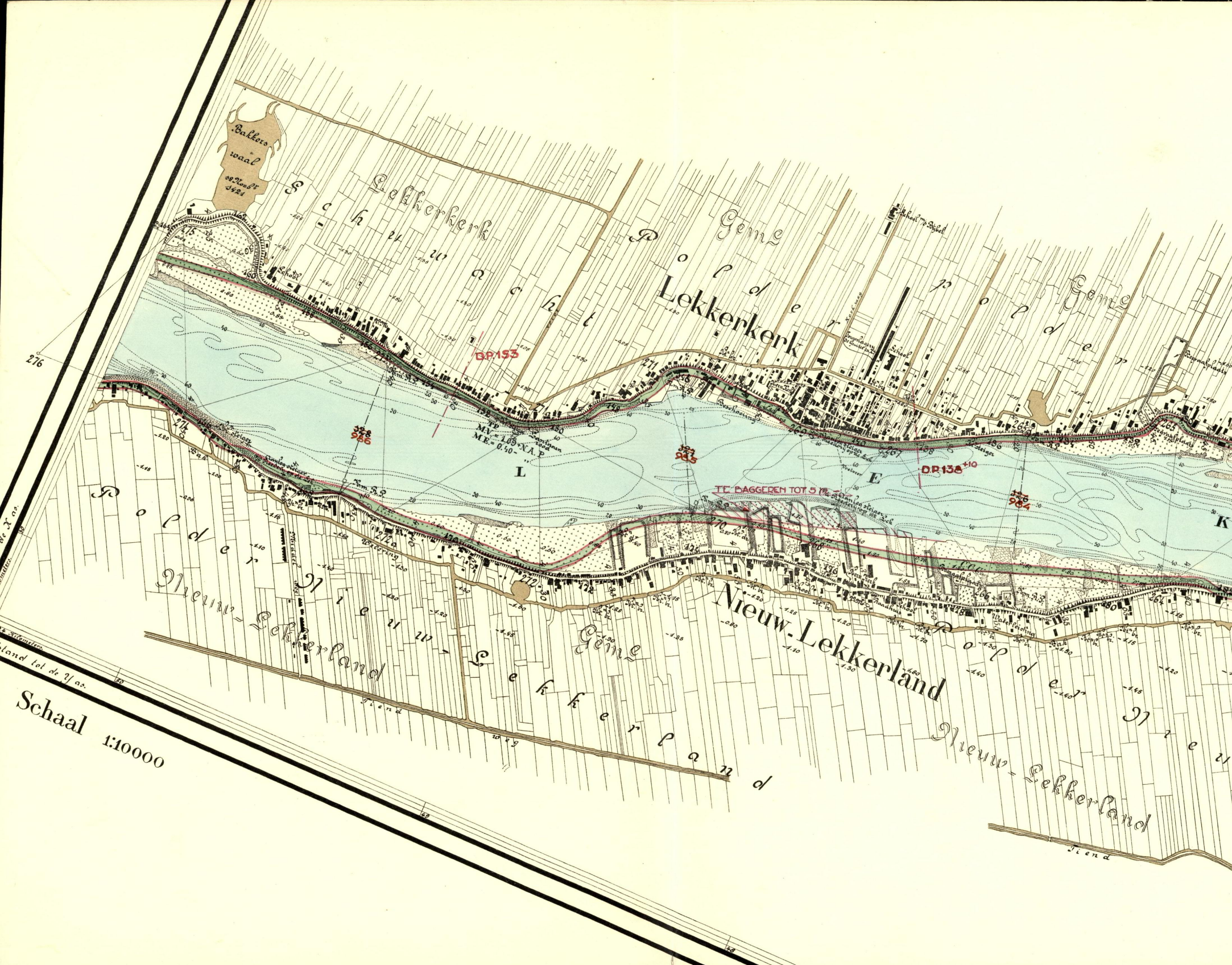
Bakkers waal
Schuwacht
Lekkerkerk
Polder Lekkerkerk
Geme
Polder
Geme
School
School
Lekkerkerk
D.P.153
D.P.138 +10
TE BAGGEREN TOT 5 M.
L
E
K
328 986
324 985
326 984
M.V. = 1.09 + N.A.P.
M.E. = 0.40 - ”
Polder Nieuw-Lekkerland
Nieuw-Lekkerland
Geme
Nieuw-Lekkerland
Nieuw-Lekkerland
Polder Nieuw
Nieuw-Lekkerland
Wetering
Tiend weg
Tiend
School
Waterleiding
276
274
275
271
272
270
269
265
264

Schaal 1:10000

…pfal betrekking heeft.

…n aan die peilschalen en aan de vaste peilschalen.

		…27591.8
		—28230.0
	.69	—28142.35
	…5440.9	—27995.7
	—45373.2	—28483.7
	—45882.5	—28304.0
8	—45976.1	—28736.1
259	—46257.0	—28328.7
260	—46440.5	—28802.9
261	—46597.0	—28282.1
262	—46808.1	—28707.3
263	—46961.1	—28258.0
264	—47262.4	—28775.5
265	—47424.3	—28275.6
265a	—47825.9	—28514.8
266	—47745.1	—28979.0
267	—48178.9	—28697.8
268	—48281.2	—29055.5
269	—48448.8	—28752.3
270	—48588.0	—29115.8
271	—48884.3	—28792.3
271a	—49154.0	—29067.0
272	—48968.4	—29480.0
272a	—49470.4	—29520.3
273	—49657.6	—29060.0
274	—50130.8	—29461.3
275	—50371.2	—28941.0
276	—50606.4	—29481.5

Hoeksche Lekkerkerk polder
Lekkerkerk
Hoeksche Lekkerkerk polder
Gem.
Hooge Boezem van Bergambacht
D.P. 111
D.P. 194 +100
D.P. 198 +00
D.P. 20
M.V. = 1.13 + N.A.P.
M.E. = 0.31 -
M.V. = 1.11 + N.A.P.
M.E. = 0.31 -
980
981
982
CCLXXVII
CCLXXIV
Hooge Boezem van Streefkerk
Streefkerk
Streefkerk polder
Gem. Streefkerk
W-Lekkerland
Gem.
Watermolen
Watermolen
Watermolen
weg
Zuider
Tiend
weg

Hoogste bekende wa…
Laagste … regelmat…
M…

Driehoeken.	Hoeken.
241	72°
242

Blad No 14 Lekkerkerk (Oostelijk gedeelte)
N.A.P.
of houten brug
Kilometerraaipaal " "
Kilometerraaipaal " duiker
Kilometerraaibord
Provinciale grens
Grens der burgelijke gemeenten
Bergambacht
Berg Polder Geme
Bergambacht
Berg Geme
Polder Geme
Streefkerk
Polder Geme Streefkerk
Streefkerk
Tiend weg
Wetering
D.P. 62
D.P. 210
+80
+100
979
978
977
976
Lantaarn (rood licht)
L
Tegenwoordstaan
de rivier
Afstand

IV

Polder Gemeente
Bergambacht
Bergambacht
Polder Ammerstol
Gemeente Ammerstol
Ammerstol
Polder Gemeente
L E K
Binnen
Polder
Groot Ammers
Gelkenes
Gemeente Groot Ammers
Kerk
Steenfabriek de Rijke en Co.
Kantoor (Wetering)
School
Steiger
Kerk
School
Boezem van den Overwaard
Landricht
Gem. R. T.
Koop. Handelsvereeniging Gouda
Begraafplaats
Groot Ammers
229
229a
230
230a
231
232
233
228
975
976
973
sluis

VIJFEILANDENPLAN
DIJKSVERHOOGING LANGS DE LEK.
SCHAAL 1:10.000

De afstanden van de peilschalen tot kilometer... langs de as van de rivier...

BIJLAGE: 30

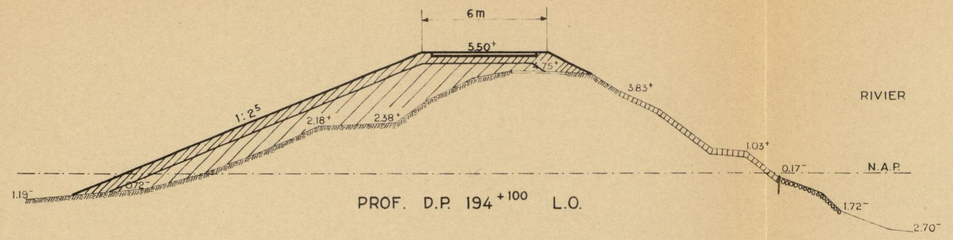

PROF. D.P. 194 +100 L.O.

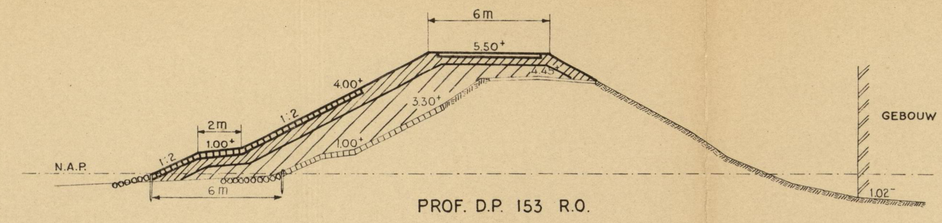

PROF. D.P. 153 R.O.

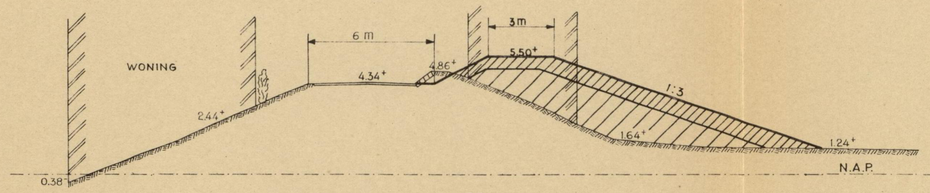

PROF. D.P. 198 +30 L.O.

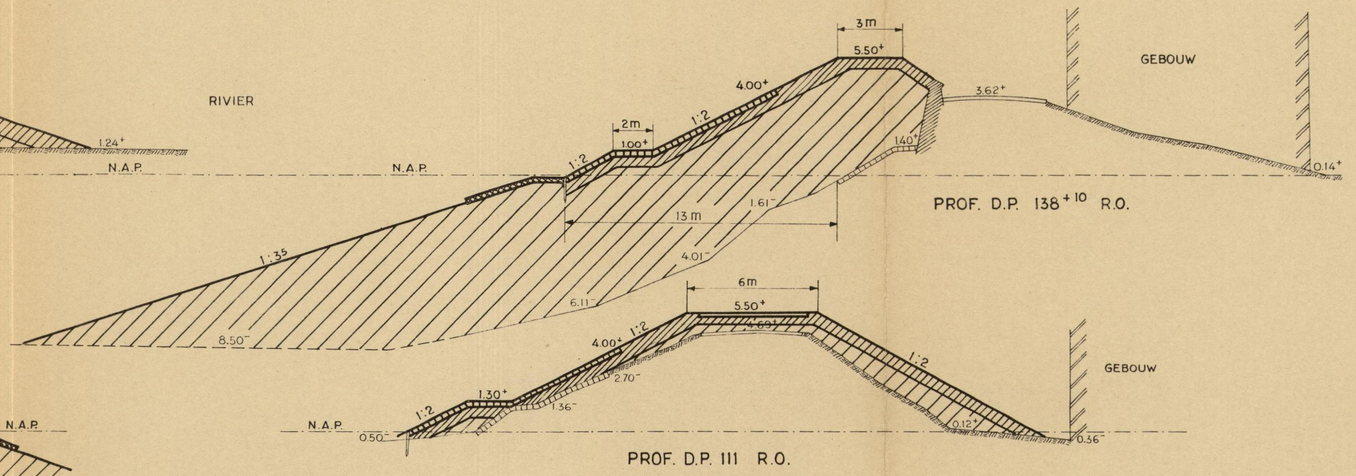

PROF. D.P. 138 +10 R.O.

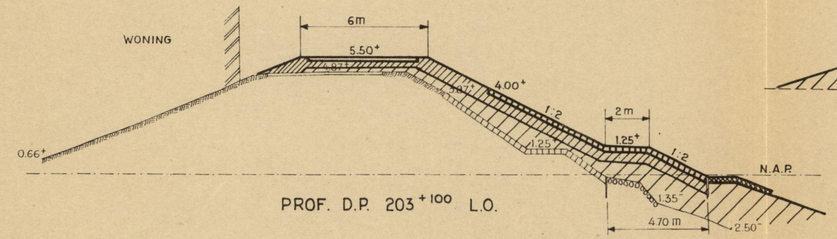

PROF. D.P. 203 +100 L.O.

PROF. D.P. 111 R.O.

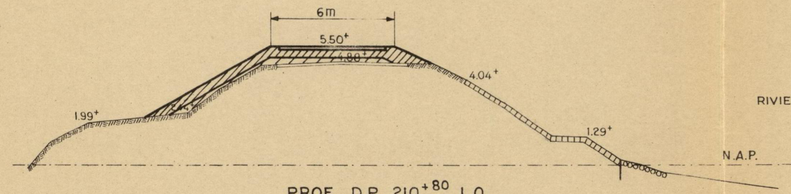

PROF. D.P. 210 +80 L.O.

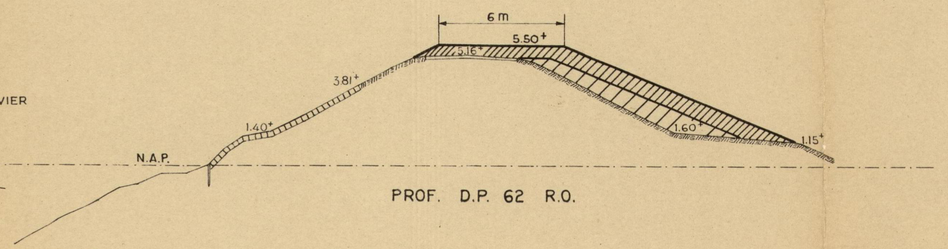

PROF. D.P. 62 R.O.

BESTAAND

NIEUW

DIJKSVERHOOGING VIJF EILANDEN PLAN

DWARSPROFIELEN DIJKEN LANGS DE LEK

SCHAAL 1 : 200

VOOR SITUATIE DWARSPROFIELEN ZIE BIJLAGE 30

2240 A3

BIJLAGE 31

GEMe NIEUW LEKKERLAND
SECTIE B 2E EN 3E BLAD
SCHAAL 1 : 2500

IV

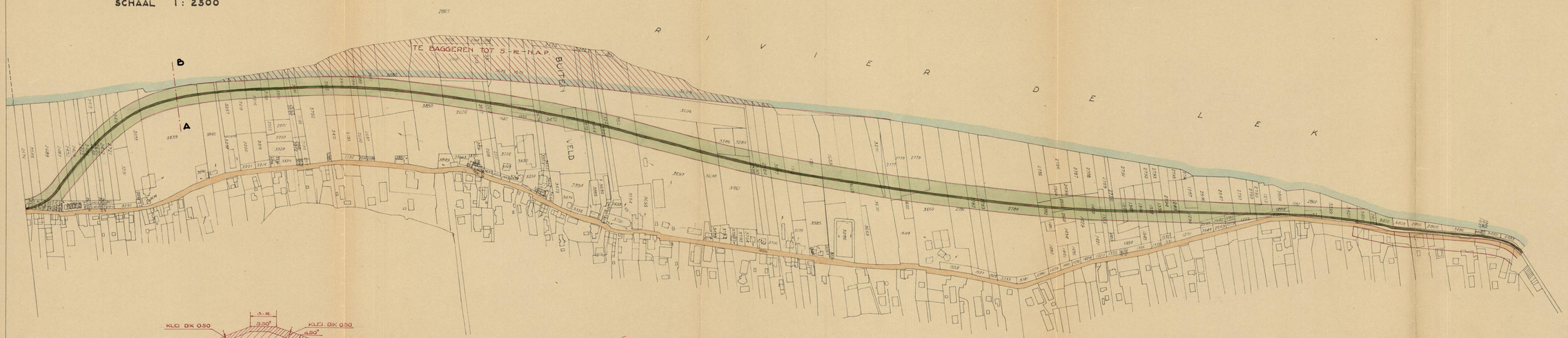

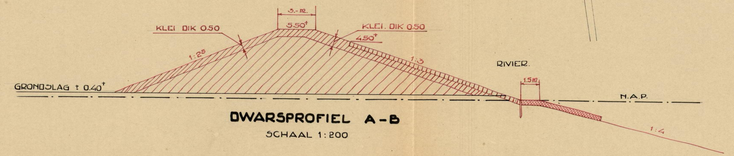

DWARSPROFIEL A-B
SCHAAL 1:200

VIJFEILANDENPLAN
DIJKSVERHOOGING LANGS LINKER OEVER LEK
KADASTRALE SITUATIE.

2147 A5

BIJLAGE: 32.

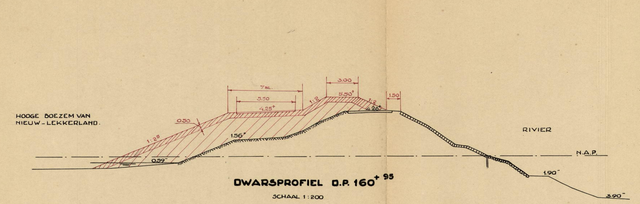

DWARSPROFIEL D.P. 160 + 95

SCHAAL 1:200

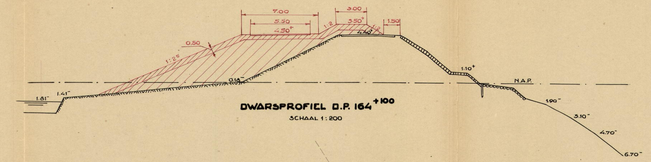

DWARSPROFIEL D.P. 164 + 100

SCHAAL 1:200

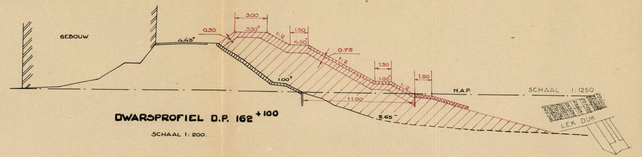

DWARSPROFIEL D.P. 162 + 100

SCHAAL 1:200

SCHAAL 1:1250

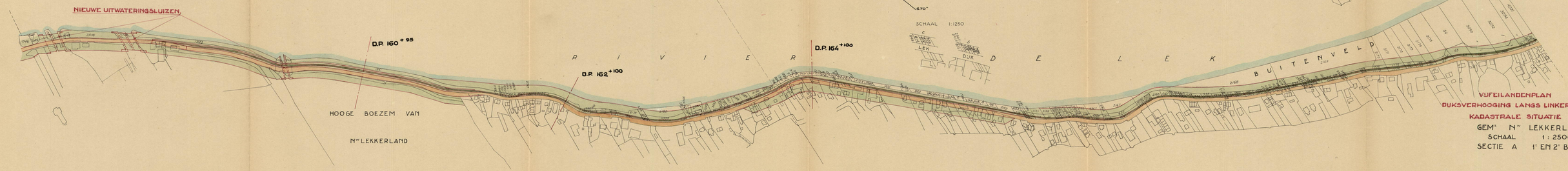

VIJFEILANDENPLAN

DIJKSVERHOGING LANGS LINKER OEVER „LEK"

KADASTRALE SITUATIE

GEMe Nw LEKKERLAND

SCHAAL 1 : 2500

SECTIE A 1e EN 2e BLAD

2145 A5

BIJLAGE: 35

GEM: MIJ LEKKERLAND
SECTIE A 1e BLAD
SCHAAL 1:2500

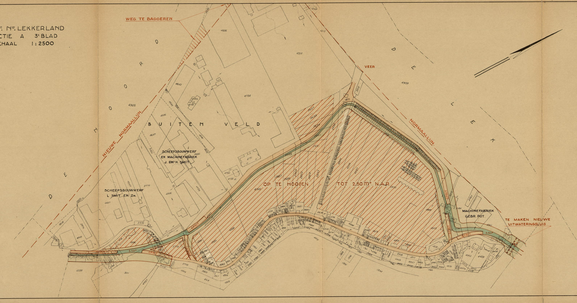

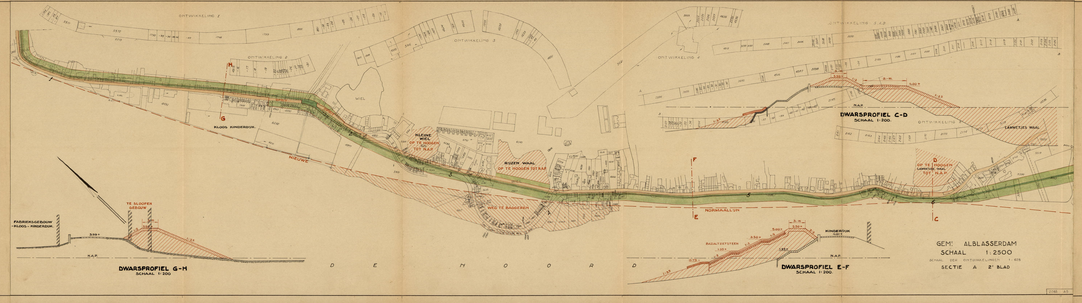

GEM: ALBLASSERDAM
SCHAAL 1:2500
SECTIE A 2e BLAD

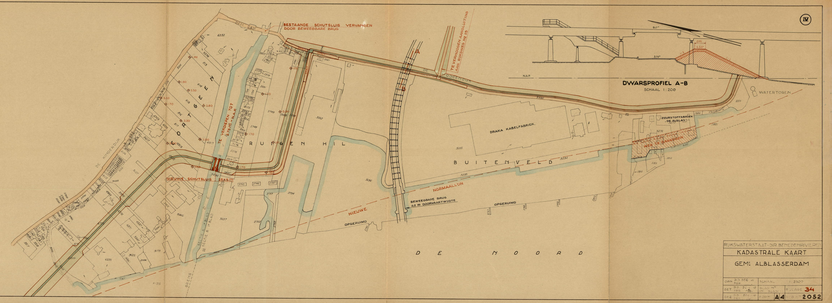

KADASTRALE KAART
GEM: ALBLASSERDAM

A4 2032

DIJKSVERHOGING VIJF EILANDEN PLAN

DWARSPROFIELEN BAANHOEK - PAPENDRECHT

VOOR SITUATIE DWARSPROFIELEN ZIE BIJLAGE 15

SCHAAL 1 : 200

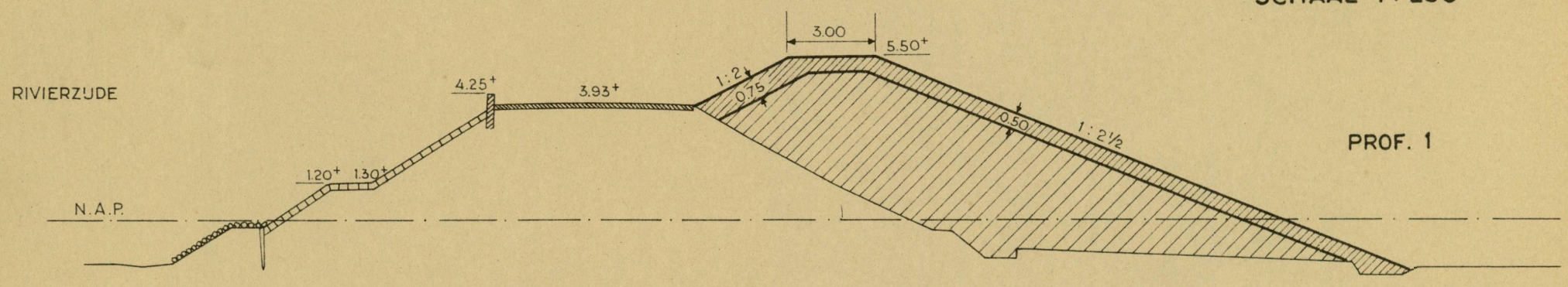

PROF. 1

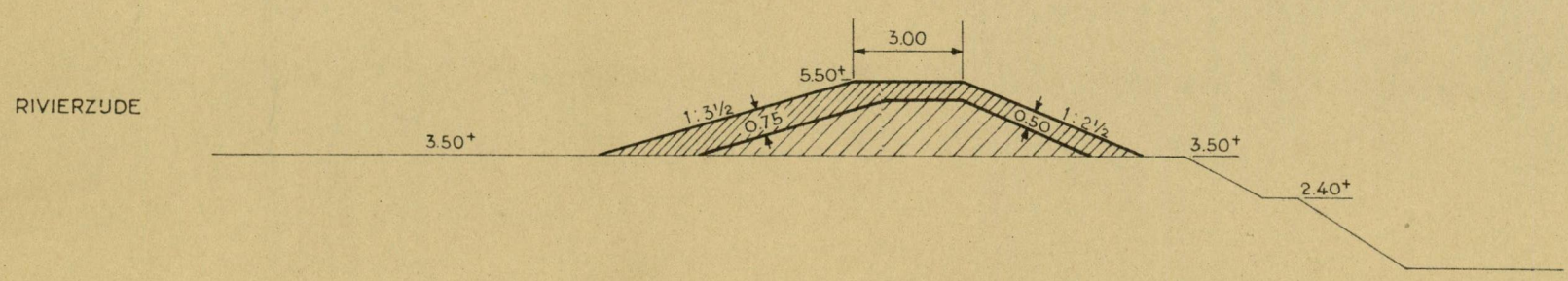

PROF. 2

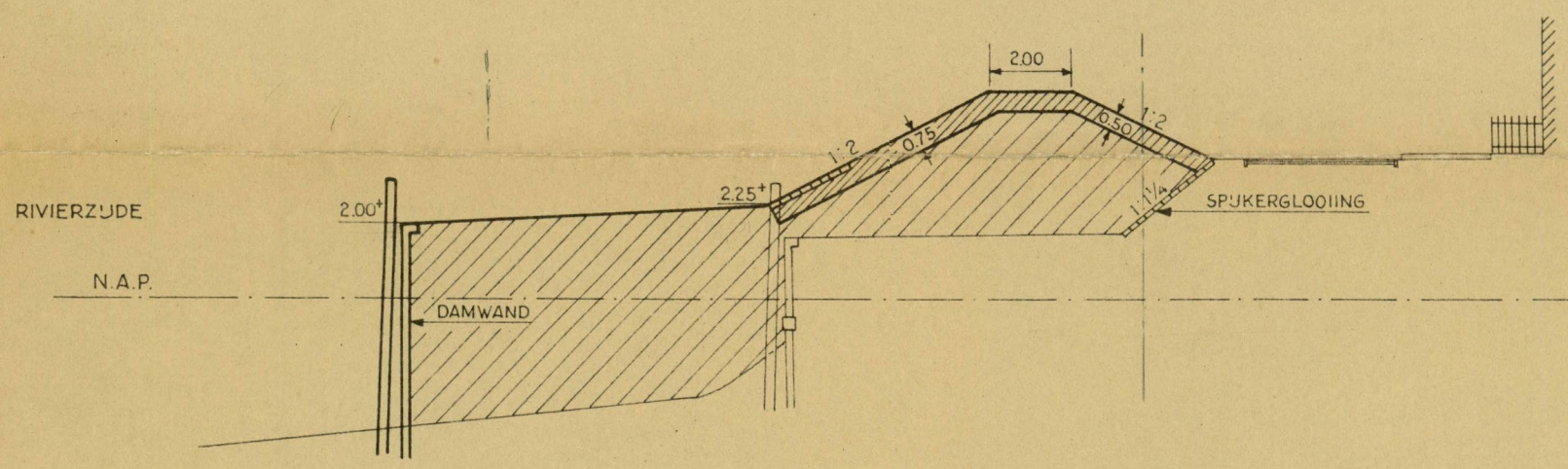

PROF. 3

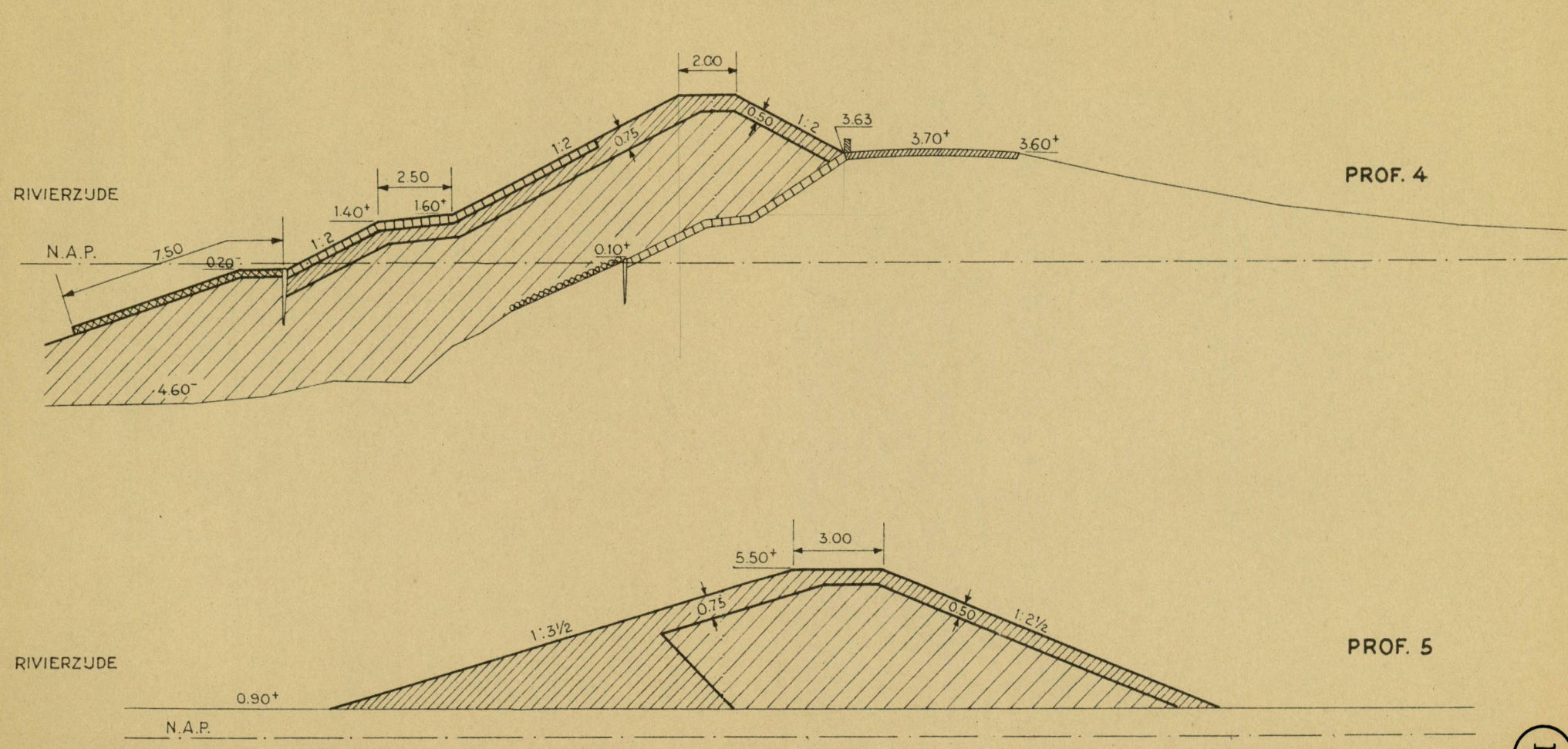

PROF. 4

PROF. 5

IV

2365 A2

BIJLAGE 35

VIJF EILANDEN PLAN. DWARSPROFIELEN BAANHOEK - HARDINXVELD. SCHAAL 1:200.

VOOR SITUATIE DWARSPROFIELEN ZIE BIJLAGE 16.

A1 Nº 2394

BIJLAGE 36

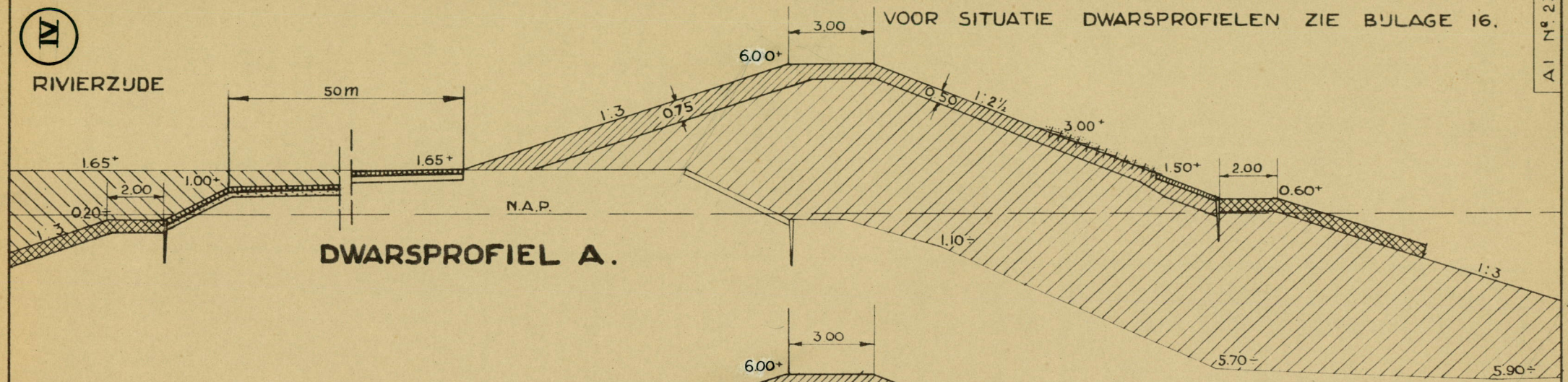

DWARSPROFIEL A.

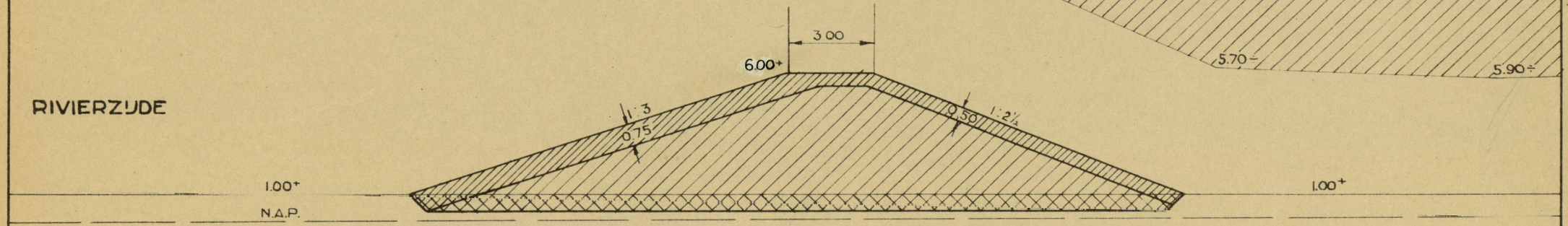

DWARSPROFIEL B.

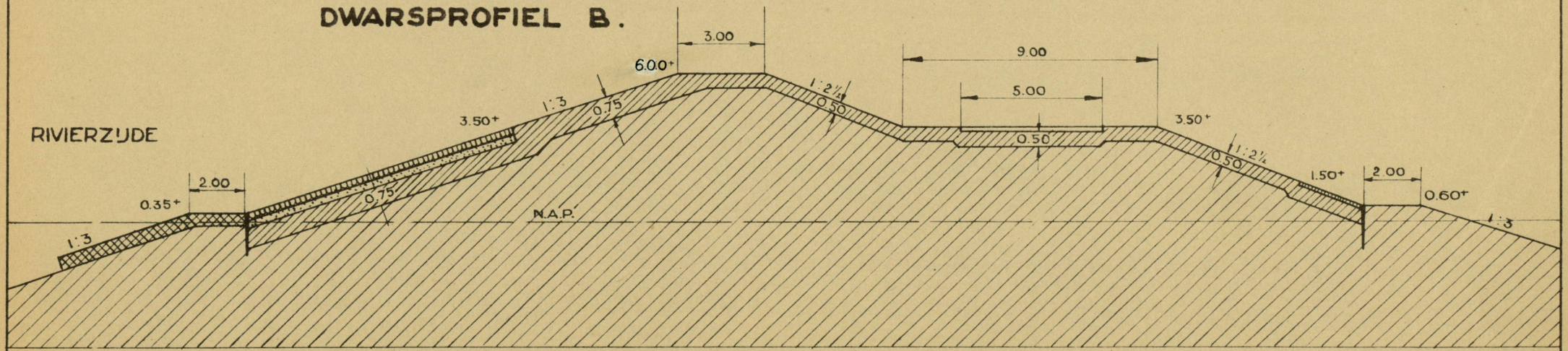

DWARSPROFIEL AFDAMMING BIJ HARDINXVELD.

DWARSPROFIEL „SLIEDRECHTSCHE DOORSTEEK" ANKERPLAATS NIEUWE KMR. 970.

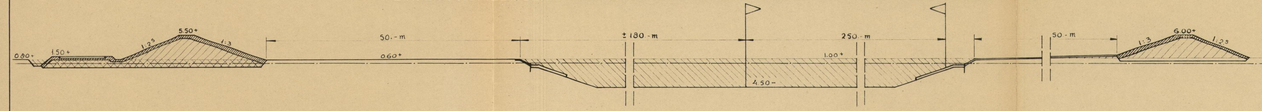

DWARSPROFIEL „SLIEDRECHTSCHE DOORSTEEK" NIEUWE KMR. 971+300.

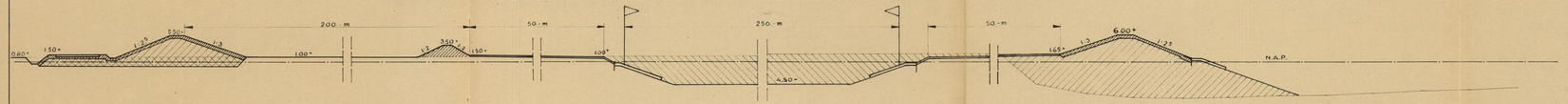

DWARSPROFIEL BENEDEN MERWEDE KMR. 974.

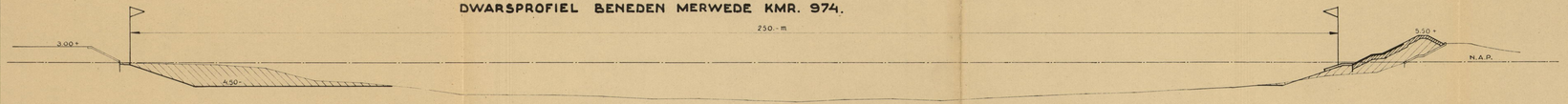

DWARSPROFIEL BENEDEN MERWEDE KMR. 976.

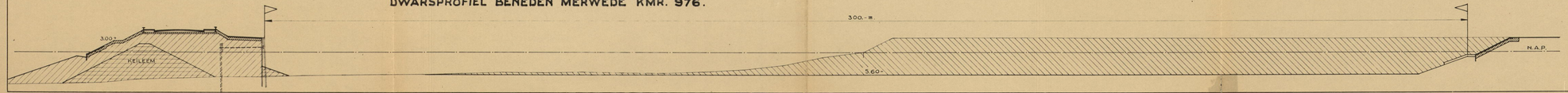

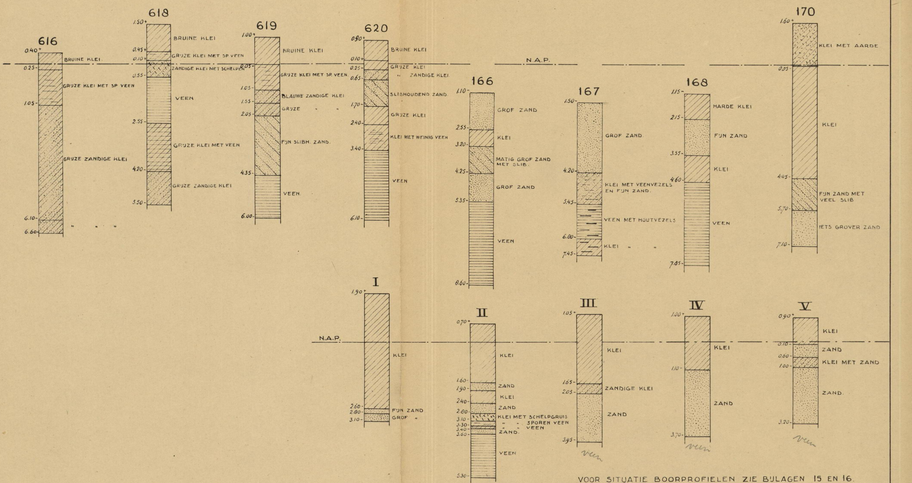

VOOR SITUATIE BOORPROFIELEN ZIE BIJLAGEN 15 EN 16.

VIJF EILANDENPLAN
DWARS- EN BOORPROFIELEN SLIEDRECHTSCHE DOORSTEEK EN BENEDEN MERWEDE.

SCHAAL 1:500.

2415 A5

BIJLAGE 37

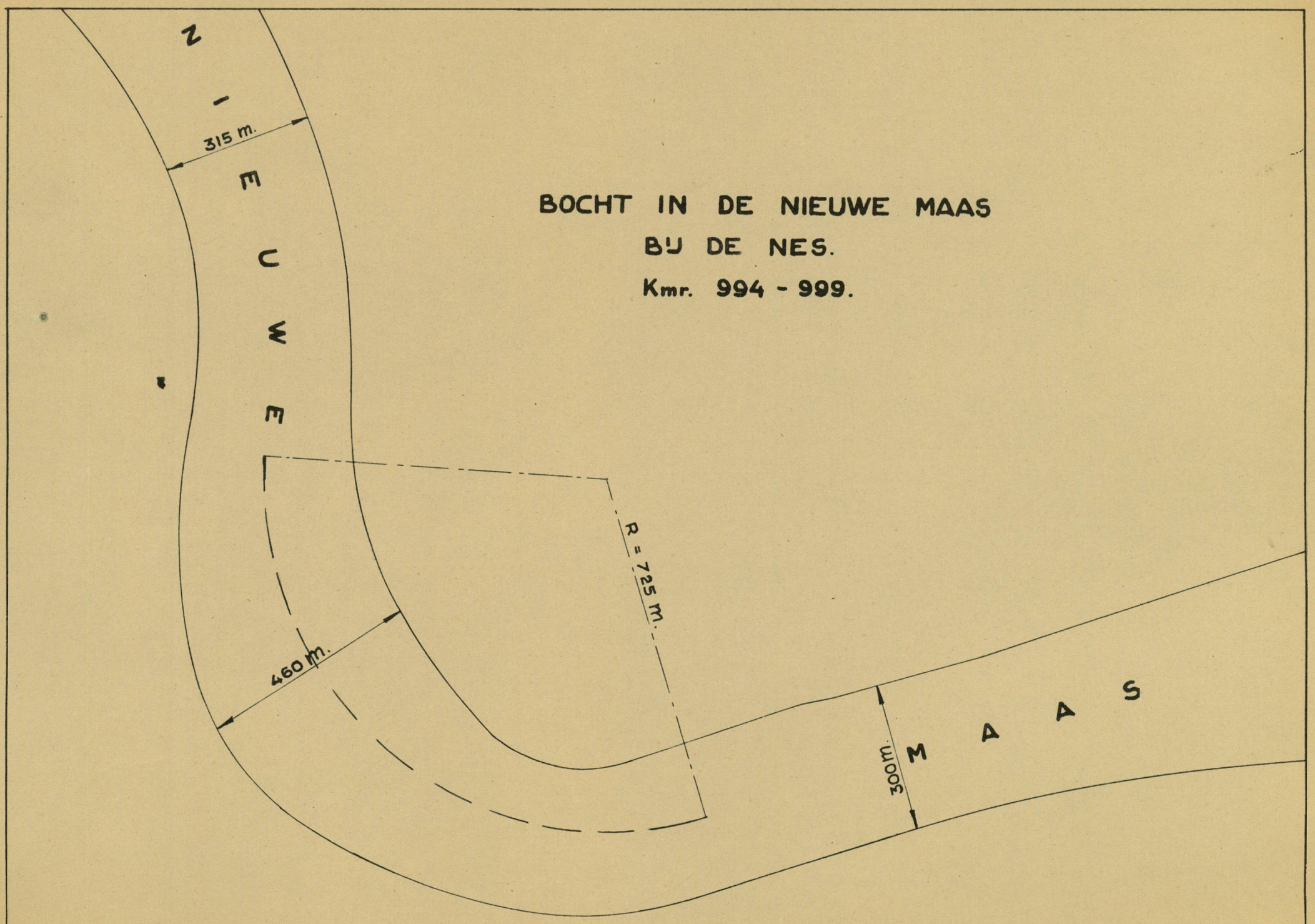

BOCHT IN DE NIEUWE MAAS
BIJ DE NES.
Kmr. 994 - 999.

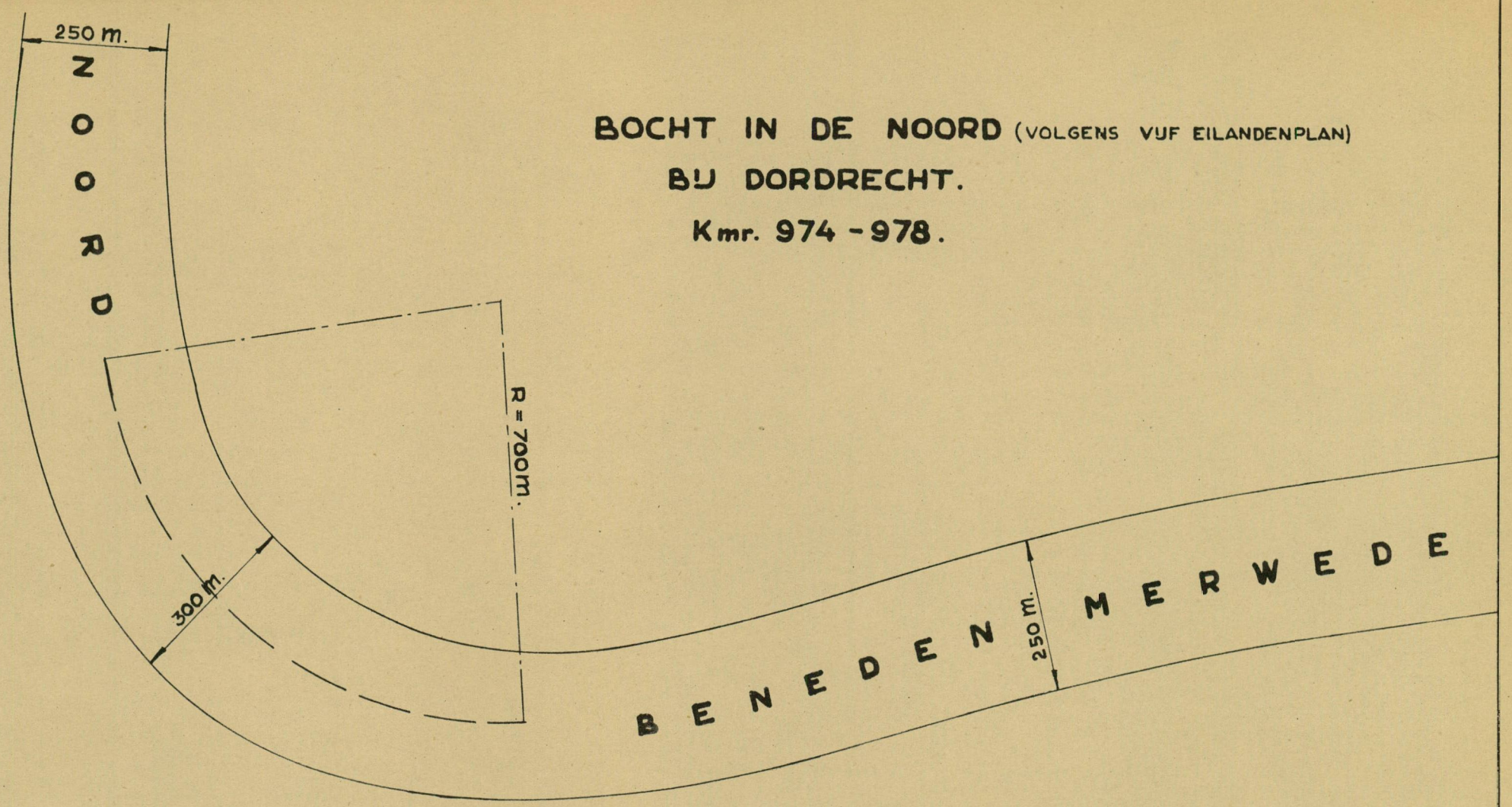

BOCHT IN DE NOORD (VOLGENS VIJF EILANDENPLAN)
BIJ DORDRECHT.
Kmr. 974 - 978.

VIJF EILANDENPLAN.
SCHAAL 1 : 10.000.

IV

A 2 Nr 2410

BIJLAGE 38

VERANDERING GETIJ OP NOORD EN BEN. MERWEDE ALS GEVOLG VAN AFDAMMING OUDE MAAS EN KIL

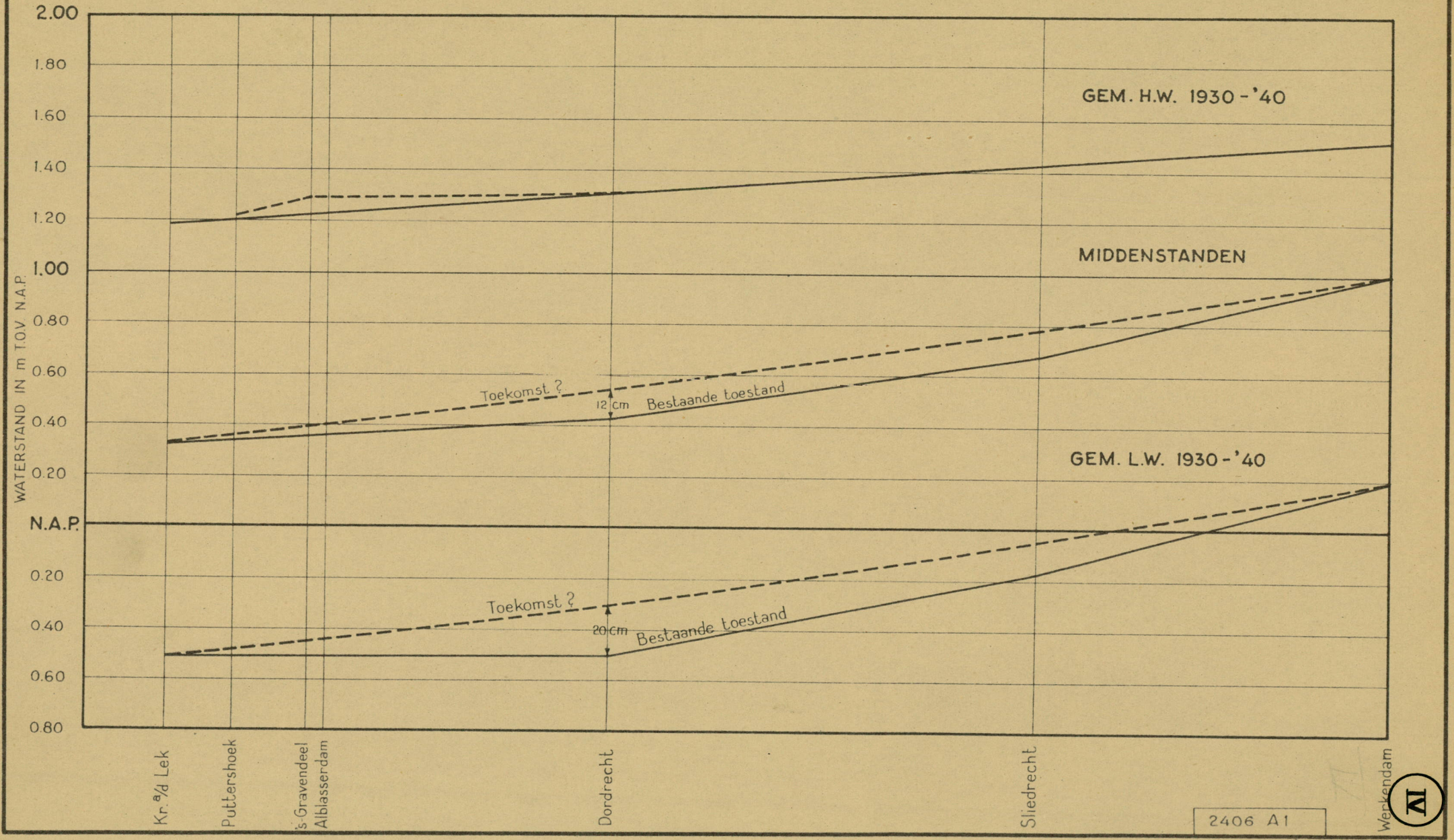

BIJLAGE 39