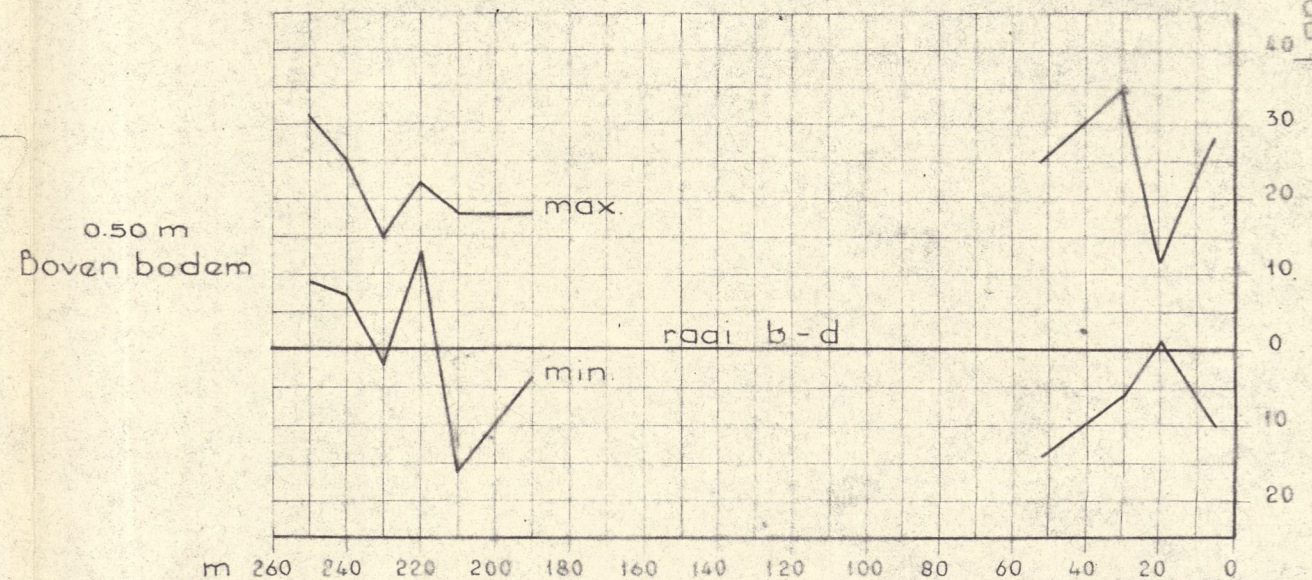
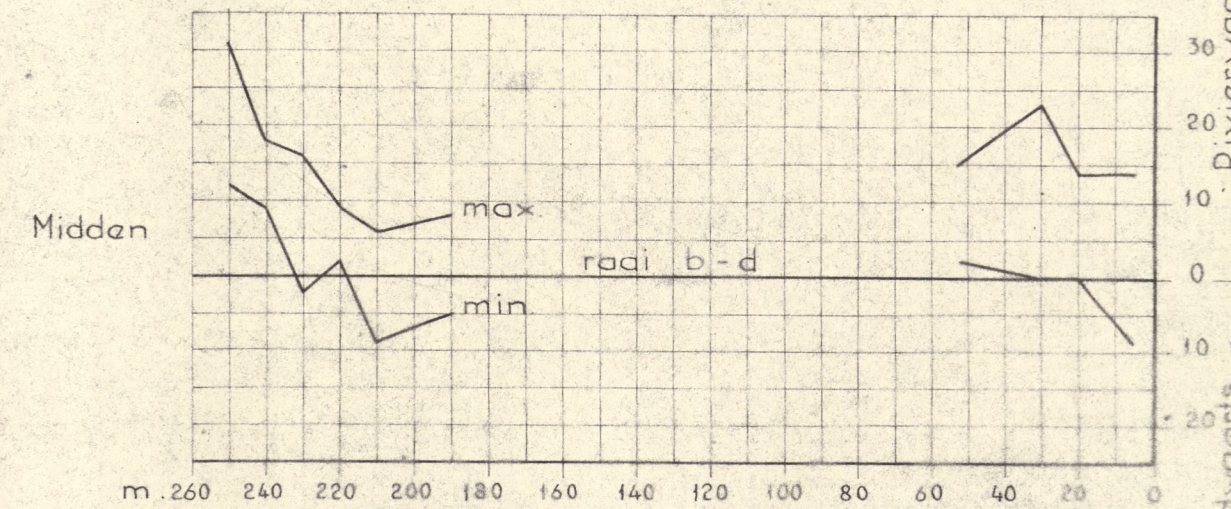
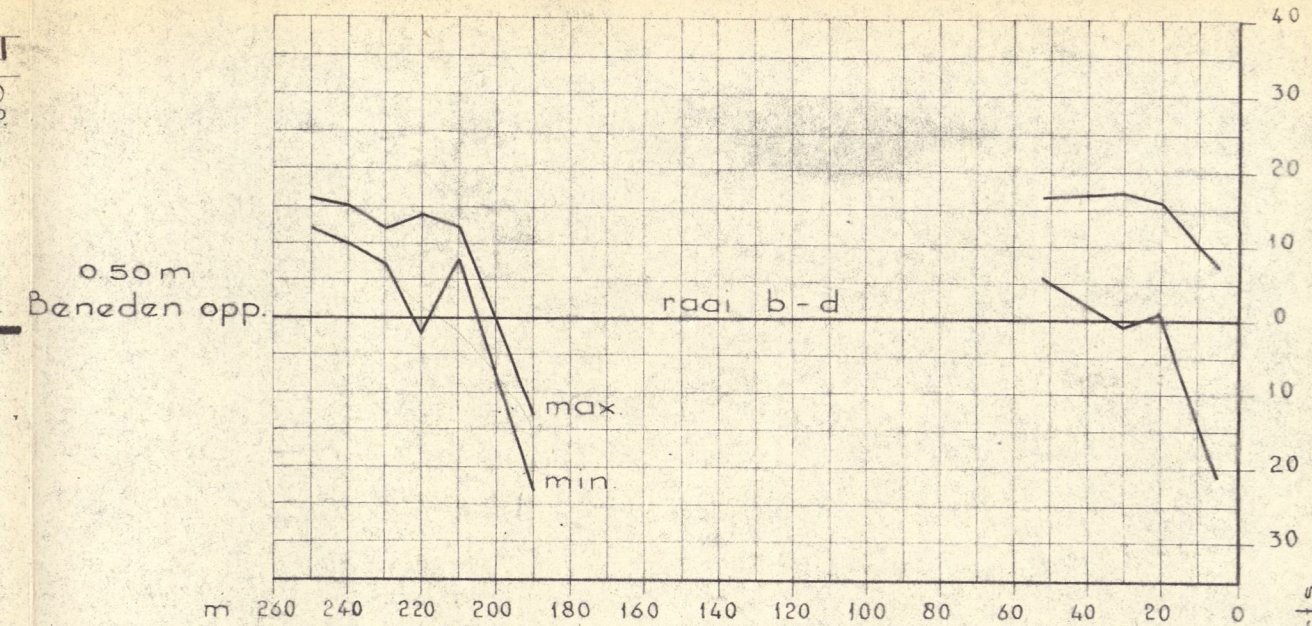


Waterstand p.s. Irenesluis op 20 dec 1954 8.00 h
N.A.P. + 3.90 m

- ← Stroomrichting 0.50 m beneden oppervlakte
- ← " " in het midden
- ← " " 0.50 m boven de bodem

Snelheidschaal 1 cm $\hat{=}$ 0.5 m/sec
Diepteschaal 1 cm $\hat{=}$ 2 m

De meting is verricht met de S.R.M. 1



Afwijkingshoek t.o.v. de raai in graden

00006712

| | | | | |
|--------------|----------|------|---|------------|
| De ingenieur | | | RIVIERKRUISING WUK BI DUURSTEDEN STROOMRICHTINGMETING EN DE EXTRE- ME STROOMRICHTINGEN OP 20 DECEMBER 1954 | Nota 55.20 |
| Gelekd | Gecontr. | Gez. | | Bylage 7 |
| | | | R.W.S. Dir. Bovenrivieren afd. Studiedienst | A2 57.363 |